



PROPERTY – PEOPLE – SPONSORSHIP – TIMING

CORPORATE PRESENTATION

APRIL 2026



TSXV: CGNT



OTCQB: LBCMF




FRA: 29H0

FORWARD LOOKING STATEMENT



Certain statements included in this presentation are forward-looking statements within the meaning of Canadian securities laws, including the following statements: the ability of Copper Giant (or the "Company") to develop resources and then further develop reserves and resources; the anticipated economic potential of the concessions; the availability of capital and finance for the Company to execute its commitments and strategy going forward. Forward-looking statements are based on estimates and assumptions made by the Company in light of its experience and perception of current conditions and expected future developments, as well as other factors that the Company believes are appropriate in the circumstances. Many factors could cause the Company's results, performance or achievements to differ materially from those expressed or implied by the forward looking statements, including: discrepancies between actual and estimated results from exploration and development and operating risks, dependence on early exploration stage concessions; political and foreign risks; uninsurable risks; competition; regulatory restrictions, including environmental regulatory restrictions and liability; currency fluctuations; defective title to mineral claims or property and dependence on key employees. Persons reviewing this presentation are cautioned not to place undue reliance on forward-looking statements due to inherent uncertainty therein. The Company disclaims any intention or obligation to update or revise any forward-looking statements, whether as a result of new information, future events or otherwise, except as required by law.

The scientific and technical information contained in this presentation has been derived from the National Instrument 43-101 ("NI 43-101") Technical Report, entitled "Technical Report and Updated Mineral Resource Estimate for The Mocoa Project, Putumayo Department, Colombia", dated January 8, 2026, prepared by Michael Dufresne (P.Geo, P.Geol, MSc), Warren Black (MSc, P.Geo), Kevin Hon (BSc, P.Geo) and Chester de Leon (P.Eng), with an effective date of December 23, 2025. The Technical Report can be found under the Company's profile on SEDAR (www.sedarplus.ca) and is also available on the Company's website (www.coppergiant.co). The scientific and technical information contained in this presentation has been reviewed and approved by Edwin Naranjo Sierra, Vice-President of Exploration (MSc and FAusIMM), who is a "Qualified Person" as defined under National Instrument 43-101. Mr. Naranjo is not independent of the company.

A large, detailed image of a rock sample, likely a mineral specimen, showing various textures and colors including yellow, blue, and grey. It occupies the right side of the slide.

MD-043@271m
1.3%Cu / 0.4%Mo

WHO WE ARE



PROPERTY

SPONSORSHIP


TEAM LEADERSHIP



**ONE
BILLION
TONNE INFERRED
RESOURCE**



FRANK GIUSTRA
**PRINCIPAL
SHAREHOLDER**
CEO, FIORE GROUP



2 OF 6
**LARGE COPPER MINES
BUILT IN PAST 10 YEARS**
Mirador (Ecuador)
Cobre Panama (Panama)

*Mirador and Cobre Panama are independent of Copper Giant and are no guarantee of the future performance of Copper Giant projects and no inference can be made of mineral resources or reserves from adjacent deposits

(*) For further technical information about the mineral resource estimate, see slide 26

MEET THE TEAM

COBRE PANAMA



Ernest Mast
DIRECTOR

Former CEO, Cobre Panama (Inmet Mining):
Led advancement to construction of Panama's first large-scale mine



Frank Balint
STRATEGIC ADVISOR

30-year tenure at Inmet, including roles as VP Exploration and VP Corporate Development



Ian Harris
PRESIDENT & CEO

Advanced to construction first large-scale mine in Ecuador – Mirador, Corriente (sold for \$690 M)

MIRADOR



MOCOCA

COLOMBIA



Frank Giustra
PRINCIPAL SHAREHOLDER
CEO, FIORE GROUP
Co-founder of Aris Mining



Mark Gibson
DIRECTOR
Former COO at Ivanhoe Electric and Cordoba Minerals



Thyana Alvarez
VP & COUNTRY MANAGER
Secured Colombia's 1st new mining permit in 20 years. One of the most influential women in Colombia (Semana 2024 & 2025)



Edwin Naranjo Sierra
VP EXPLORATION
Fundamentally reshaped geological understanding of the Mocoa system.

*Mirador and Cobre Panama are independent of Copper Giant and are no guarantee of the future performance of Copper Giant projects and no inference can be made of mineral resources or reserves from adjacent deposits

10 YEARS, FEW NEW MINES

+0.25M

TONNES / YEAR BUILT

<

+1M

TONNES / YEAR NEEDED

MAJOR COPPER MINES BUILT IN THE LAST 10 YEARS

LAS BAMBAS PERU

2016

PRODUCTION START

450,000

TONNE PER YEAR

COMPANY

MMG
62.5%

SENTINEL ZAMBIA

2016

PRODUCTION START

300,000

TONNE PER YEAR

COMPANY

FIRST QUANTUM
MINERALS

MIRADOR ECUADOR

2019

PRODUCTION START

250,000

AFTER EXPANSION
TONNE PER YEAR

COMPANY

CORRIENTE
(CRCC & TONGLING)

COBRE PANAMA PANAMA

2019

PRODUCTION START

400,000

BEFORE SHUTDOWN
TONNE PER YEAR

COMPANY

FIRST QUANTUM
MINERALS
90%

KAMOA-KAKULA DRC

2021

PRODUCTION START

>600,000

BY 2026
TONNE PER YEAR

COMPANY

IVANHOE 39.6%
ZIJIN 39.6%
DRC Gov 20%

QUELLAVECO PERU

2022

PRODUCTION START

350,000

BY 2026
TONNE PER YEAR

COMPANY

ANGLO
AMERICAN 60%
MITSUBISHI 40%

Kamoa-Kakula Copper Mine: Ivanhoe Mines, Kamoa-Kakula Copper Complex (<https://www.ivanhoemines.com/what-we-do/operations-projects/kamoa-kakula-mining-complex/>). Cobre Panama Mine: Mining Technology, Cobre Panama Profile (<https://www.mining-technology.com/projects/cobre-panama-mine/>). Sentinel Mine: First Quantum Minerals Operational Updates (<https://www.first-quantum.com/our-business/operating-mines/sentinel/>). Las Bambas: AidData, Chinese Mining Investments in Peru (<https://www.aiddata.org/>), MMG Official Reports Quellaveco Copper Mine: Anglo American, Quellaveco Project Updates (<https://www.angloamerican.com/>), Global Business Reports Mirador Copper Mine: Ecuadorian Mining Overviews, Industry Analyses (<https://www.mining.com/>)

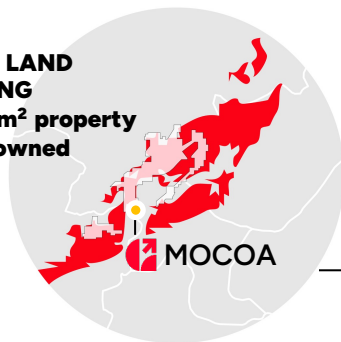
1°14'48"N 76°40'40"W

MOCOA

 Colombia

PROLIFIC JURISDICTION

LARGE LAND HOLDING
1,324km² property
100%-owned



MOCOA

PANAMA

Alacran

Segovia

Aris Mining

Marmato

VENEZUELA

MOCOA

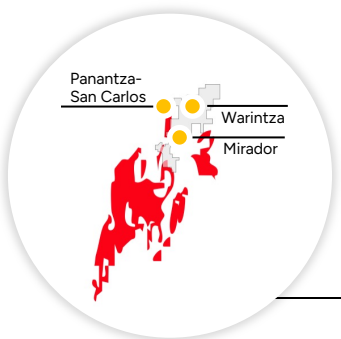
COLOMBIA

📍 LOCATION

Andean Cordillera
Southern, Colombia

🛠️ DEPOSIT

Porphyry
Copper – Molybdenum



Panantza-
San Carlos

Warintza

Mirador

WARINTZA

MIRADOR

ECUADOR

PERU

*Alacran, Marmato, Mirador, Panantza, San Carlos and Warintza are independent of Copper Giant and are no guarantee of the future performance of Copper Giant projects and no inference can be made of mineral resources or reserves from adjacent deposits.



TSXV: CGNT



OTCQB: LBCMF



FRA: 29H0

THE MOCOA PORPHYRY

ONE-BILLION TONNE CLUB



1.1
BILLION TONNES
INFERRED (*)

0.51%
CuEq*
GRADE

12.7
BILLION LBS
OF CuEq*

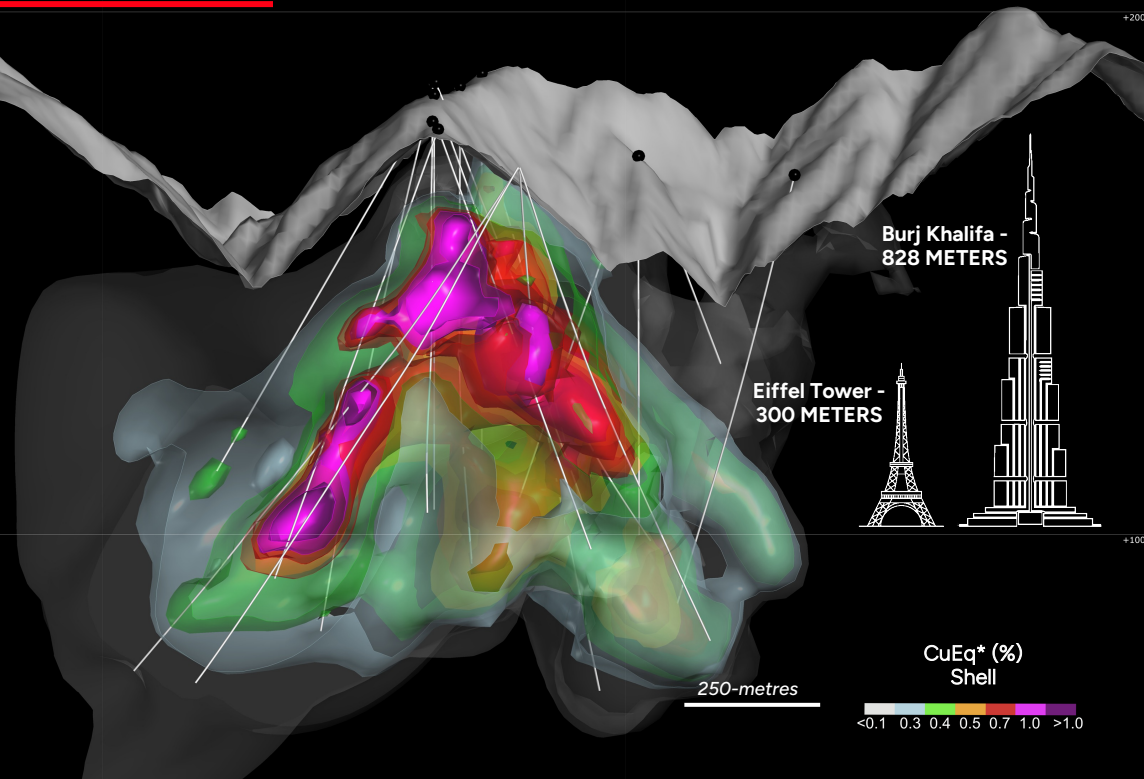
Cu	7.6 BILLION LBS	0.31% Copper grade
Mo	1.0 BILLION LBS	0.039% Moly Grade

+2000

+1000

+2000

+1000



*Copper equivalent (CuEq) for drill hole interceptions is calculated as: $CuEq (\%) = Cu (\%) + 5.278 \times Mo (\%)$, utilizing metal prices of Cu - US\$4.00/lb and Mo - US\$20.00/lb and metal recoveries of 90% Cu and 95% Mo. *For further information about MRE, refer to slide 26



TSXV: CGNT



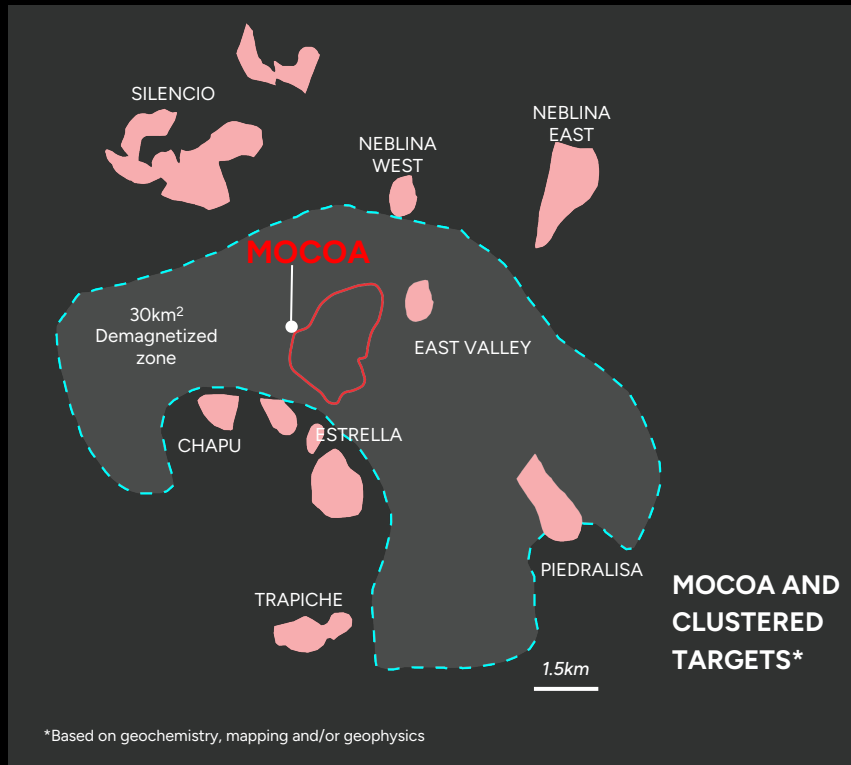
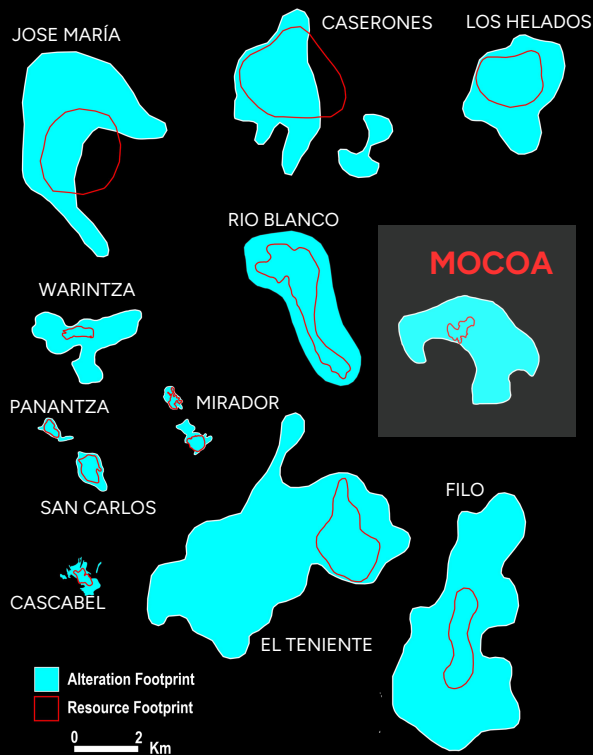
OTCQB: LBCMF



FRA: 29HO

TAILS OF AN ELEPHANT

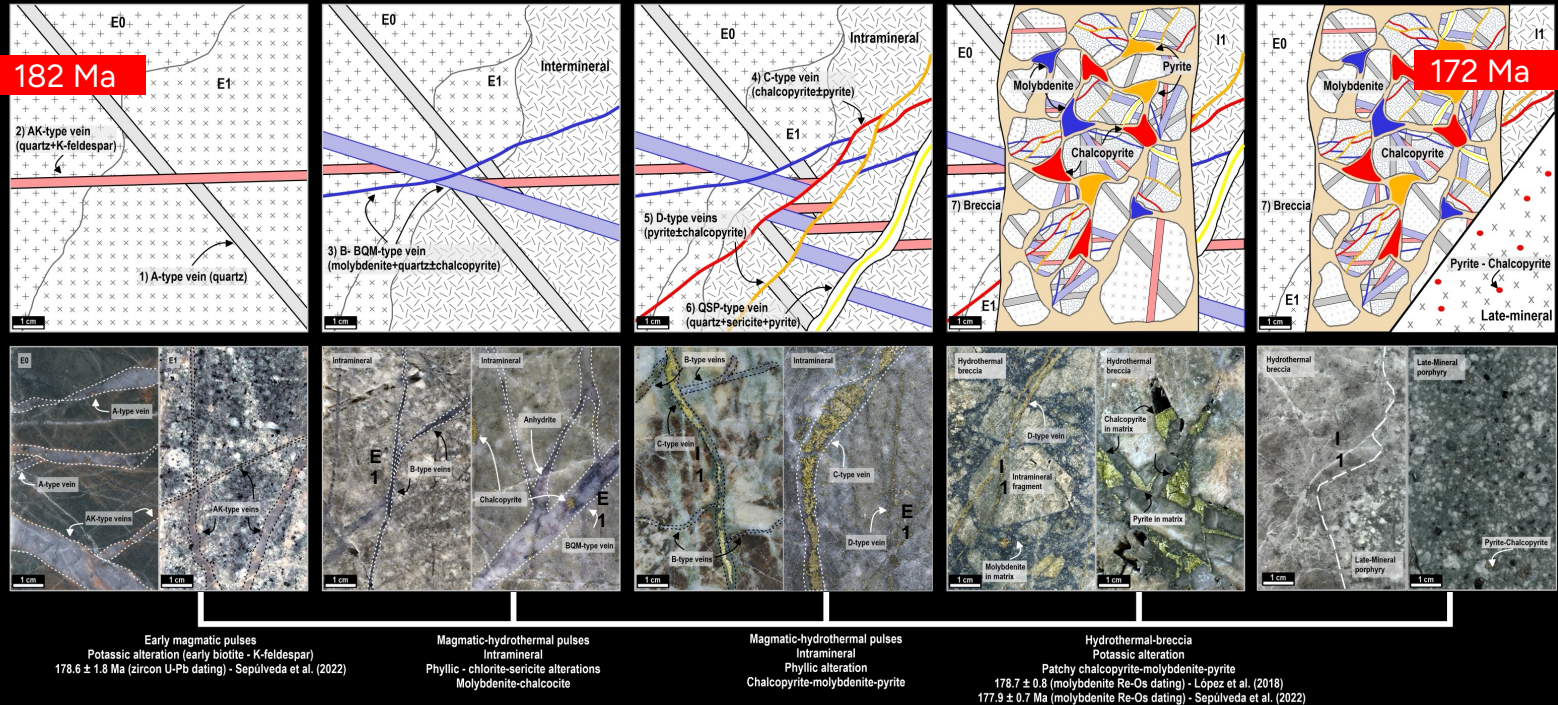
THE FOOTPRINTS OF A GIANT



*Size and Scale approximately, based on public information and technical reports

EVOLUTION OF A GIANT

10 MILLION YEARS IN THE MAKING THE EMERGING GIANT OF THE JURASSIC BELT



GIANTS TAKE TIME

LONG-LIVE FERTILE WINDOWS BUILD THE BIGGEST PORPHYRIES

MOCO A SYSTEM
10 MILLION
YEARS OF FERTILE
WINDOW
 COMPARABLE TO THE
 GIANTS' DEPOSITS ON THE
 MIOCENE – EOCENE BELT IN
 THE ANDES

Notes:

The Fertile Period represents the duration of magmatic-hydrothermal activity associated with copper mineralization, based on radiometric dating methods such as U-Pb, Re-Os, and K-Ar.

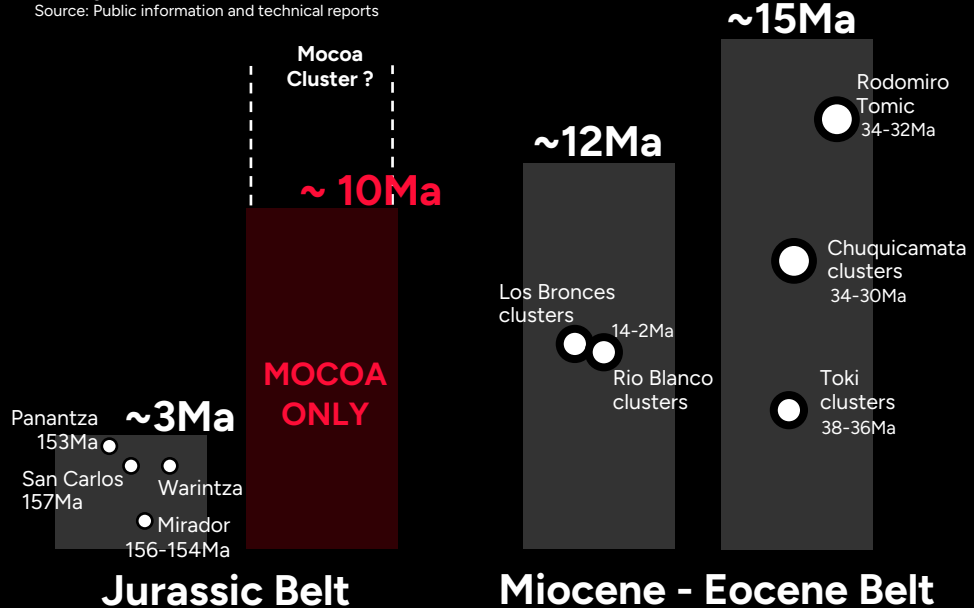
- Drobe, J., Lindsay, D., Stein, H., & Gabites, J. (2013). Geology, mineralization, and geochronological constraints of the Mirador Cu-Au porphyry district, southeast Ecuador. *Economic Geology*, 108(1), 11–35. <https://doi.org/10.2113/econgeo.108.1.11>.

- Barra, F., Alcota, H., Rivera, S., et al. (2013). Timing and formation of porphyry Cu-Mo mineralization in the Chuquicamata district, northern Chile: New constraints from the Toki cluster. *Mineralium Deposita*, 48, 629–651. <https://doi.org/10.1007/s00126-012-0452-1>.

- Cajal, Y., Campbell, I. H., Carrasco-Godoy, C., & Martínez, C. (2025). Magmatic evolution of the supergiant Rio Blanco–Los Bronces porphyry Cu deposit, central Chile: Implications for ore-forming processes. *Journal of Petrology*, 66(6), egaf056. <https://doi.org/10.1093/ptrology/egaf056>.

FERTILE WINDOW (Ma)

+Bar length based on the fertile window in Million of Years (Ma).
 Source: Public information and technical reports



MOLYBDENUM

ONE OF THE WORLD'S LARGEST DEPOSITS AND GROWING



CONTAINED MOLYBDENUM (Mt) & GRADE (Mo%)

PEBBLE MINE (USA)
NORTHERN DYNASTY
MINERALS

2.50 / 0.024%

MOCO A (COLOMBIA)
COPPER GIANT

0.45 / 0.039%

MALMBJERG (GREENLAND)
GREENLAND RESOURCES

0.32 / 0.106%

RUBY CREEK (CANADA)
STUHINI EXPLORATION

0.22 / 0.053%

MOCO A MOLYBDENUM POTENTIAL

CATEGORY	MILLION TONNES	Mo (%)	Mo (Mt)
Inferred ¹	1,120	0.039%	0.45

China announces export controls on items related to tungsten, tellurium, bismuth, molybdenum & indium

Source: Xinhua (Feb 4, 2025)

Source: Corporate Websites

*Pebble, Malmbjerg and Ruby Creek are Independent of Copper Giant and are No Guarantee of the Future Performance of The Company.

¹Further Technical information about the Mineral Resource Estimate, see slide 26



TSXV: CGNT



OTCQB: LBCMF



FRA: 29H0

METALLURGY RESULTS


HIGH COPPER AND MOLYBDENUM RECOVERIES

INITIAL BENCH-SCALE ROUGHER
FLOTATION LABORATORY TEST
RESULTS SHOW STRONG
RECOVERIES

UP TO
92%
COPPER

AND
97%
MOLYBDENUM

EXCEEDING THE ASSUMPTIONS
(90% CU, 75% MO) USED IN THE
CURRENT RESOURCE MODEL¹.



- **COPPER MINERALIZATION IS DOMINATED BY CHALCOPYRITE,**
A PROCESSING FRIENDLY MINERAL
- **97% OF MOLYBDENITE REPORTED AS FREE GRAINS**
- ASSAYS INDICATE VIRTUAL ABSENCE OF DELETERIOUS
ELEMENTS
- ALL RESULTS SUPPORT THE POTENTIAL FOR CLEAN,
HIGH-RECOVERY CONCENTRATES

*For further details on metallurgical recoveries, refer to news
release dated October 2, 2025

¹ For further details on the resource model, refer to slide 26



TSXV: CGNT



OTCQB: LBCMF



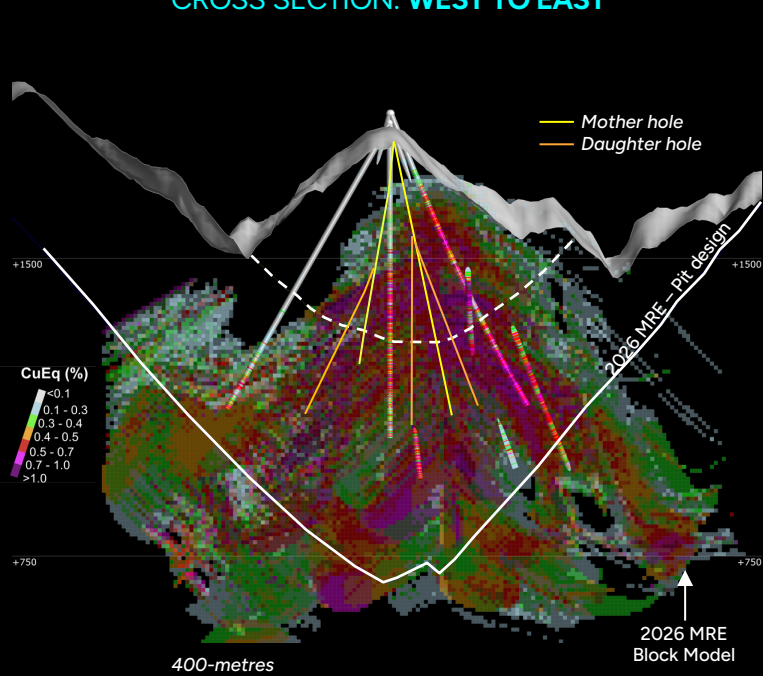
FRA: 29HO

STARTER PIT POTENTIAL

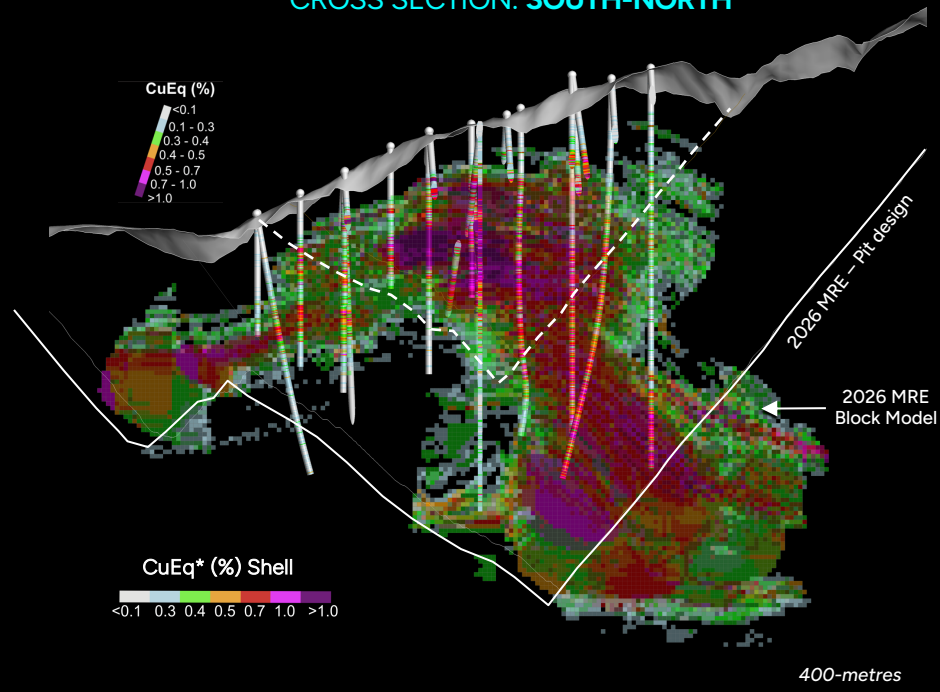
NEAR SURFACE, HIGH-GRADE CORE & TOPOGRAPHY ADVANTAGE



CROSS SECTION: WEST TO EAST



CROSS SECTION: SOUTH-NORTH



*Copper equivalent (CuEq) for drill hole interceptions is calculated as: $\text{CuEq} (\%) = \text{Cu} (\%) + 5.278 \times \text{Mo} (\%)$, utilizing metal prices of Cu - US\$4.00/lb and Mo - US\$20.00/lb and metal recoveries of 90% Cu and 95% Mo. For further information about MRE, refer to slide 26

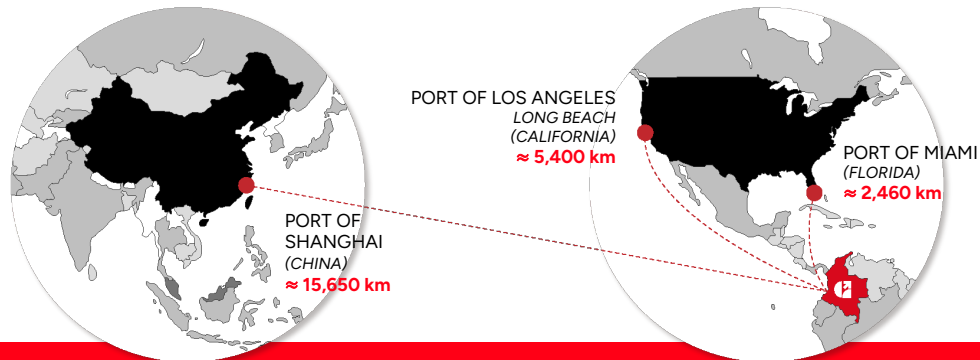
IDEAL EXISTING INFRASTRUCTURE

HIGH TENSION POWER / NATIONAL ROAD / SKILLED LABOR / PORT, AIRPORT



SUMMARY

WHAT MAJORS WANT



RESOURCE QUALITY & SCALE

HIGH GRADE

+1BN TONNES¹

- **1 BN TONNES @ 0.51%**
(BULK SCALE POTENTIAL)
- **INCLUDING 190 MT @ 0.94%**
(STARTER POTENTIAL)
- **MINERALIZATION FROM SURFACE**
- **CLEAN METALLURGY**

LOW ELEVATION & ACCESSIBLE

- **ELEVATION**
1,300 -1,600 m.a.s.l

INFRASTRUCTURE & ACCESS

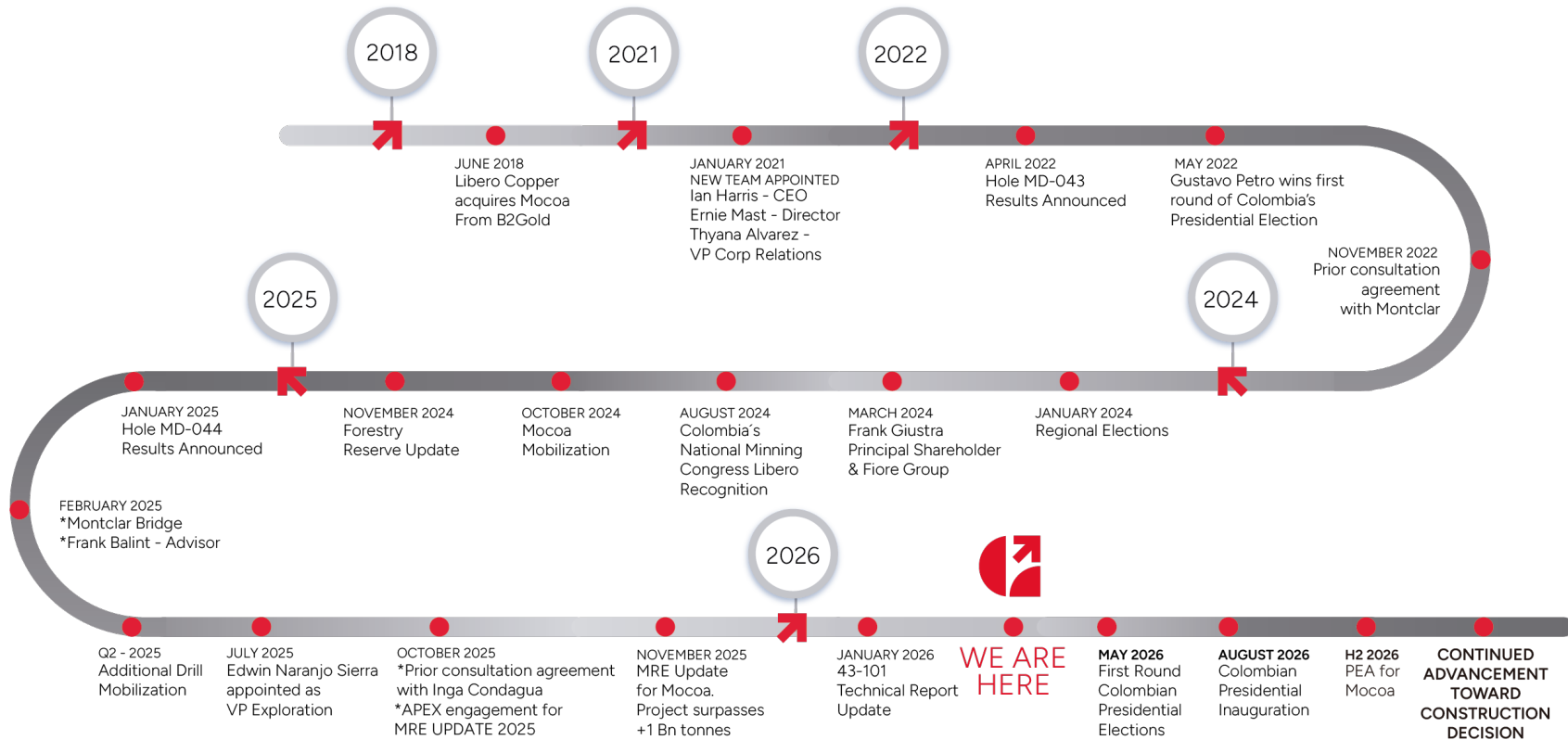
- 5 KM TO NATIONAL ROAD & TWO 230 KVA
- POWER LINES
 - 10 KM TO THE CITY OF MOCOA
 - 50 KM TO VILLAGARZÓN AIRPORT
 - ~426 KM TO TUMACO PORT (PACIFIC)
 - ~531 KM TO BUENAVENTURA PORT (PACIFIC)

LOCAL WORKFORCE & RESPONSIBLE WATER MANAGEMENT

- **85% LOCAL WORKFORCE**
- **WATER SUPPLY** SUPPORTED BY RAINWATER HARVESTING
OPERATIONAL WATER NEEDS MET WITHOUT **EXTRACTING OR IMPACTING NEARBY WATER SOURCES**

¹Further Technical information about the Mineral Resource Estimate, see slide 26

SOLID PATHWAY CREATED



2026 EXPLORATION PLAN

FULLY FUNDED, BALANCED, FLEXIBLE AND COST-EFFECTIVE



CURRENT LENGTH OF THE SYSTEM 1.9km X 1.5km X 1.0km

STILL OPEN IN ALL DIRECTIONS

23,000M

OF DRILLING

+80% INCREASE COMPARED TO THE 2025 DRILLING CAMPAIGN. THE COMPANY'S LARGEST EXPLORATION PROGRAM TO DATE.

30 TO 50%

RESOURCES CONVERSION

HIGH-IMPACT & COST-EFFECTIVE DIRECTIONAL DRILLING

DRILL TESTING

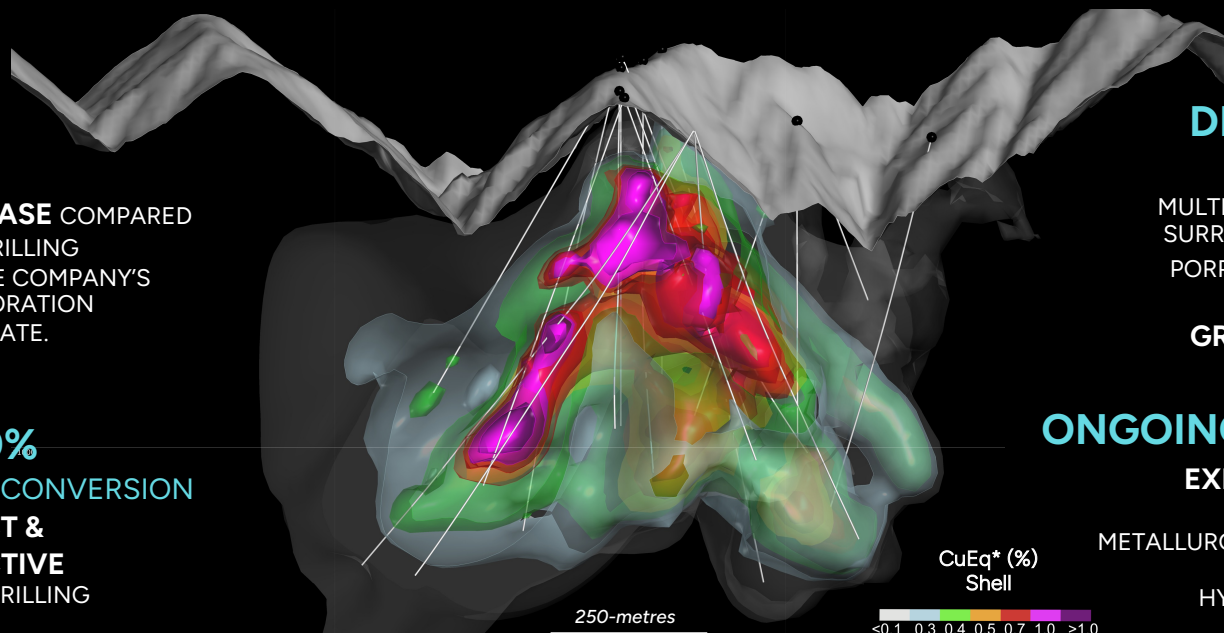
OTHER TARGETS

MULTIPLE PRIORITY TARGETS SURROUNDING THE MOCOA PORPHYRY TO **EVALUATE** DISTRICT-SCALE GROWTH POTENTIAL

ONGOING DERISKING

EXPANDED BASELINE

SECOND STAGE OF METALLURGICAL TESTING, INITIAL GEOTECHNICAL AND HYDROLOGICAL STUDIES



*Copper equivalent (CuEq) for drill hole interceptions is calculated as: $CuEq (\%) = Cu (\%) + 5.278 \times Mo (\%)$, utilizing metal prices of Cu - US\$4.00/lb and Mo - US\$20.00/lb and metal recoveries of 90% Cu and 95% Mo.



TSXV: CGNT



OTCQB: LBCMF



FRA: 29H0

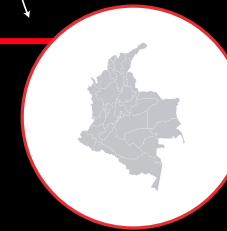
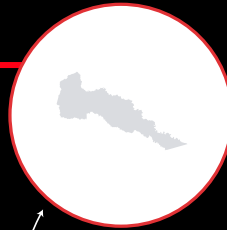
THE COPPER GIANT WAY

LOCAL STRENGTH

- 116 EMP. (85% PUTUMAYO)
- 230 LOCAL SUPPLIERS
- 527 JOBS CREATED
- LOCAL MANUFACTURING
- STRONG COMMUNICATION
- WATER BASELINE:
UNIVERSITY/COMMUNITY
- MONTCLAR AGREEMENT
- INGA CONDAGUA AGREEMENT

NATIONAL REPUTATION

- INSTITUTO TECNOLÓGICO PUTUMAYO
- UNIVERSIDAD NACIONAL DE COLOMBIA
- UNIVERSIDAD DEL ROSARIO
- UNIVERSIDAD DE CALDAS
- PACTO GLOBAL RED COLOMBIA
- IFC- SOURCING2EQUAL
- "BRÚJULA MNERA" REPUTATION RANKING (2024 – 2025)



INTERNAL
VALUES



POLITICAL WILL

- NATIONAL STRATEGIC PLAN (MAY 4, 2024)
- PUTUMAYO DEVELOPMENT PLAN (MAY 31, 2024)
- MOCOA DEVELOPMENT PLAN (MAY 27, 2024)
- FORESTRY RESERVE UPDATE (NOVEMBER 12, 2024)
- MONTCLAR BRIDGE (FEBRUARY 12, 2025)

LOCAL STRENGTH




CUARAN VÉLEZ

Supplies safety boots to Copper Giant — the first time these essential items have been manufactured locally in Putumayo.



MONTCLAR COOPERATION AGREEMENT

Nov. 21, 2022: Cooperation Framework Agreement signed with Montclar, the community closest to the Mocoa Project, with 95% family support.



DIVERSO MOCOCA

Supplies Copper Giant's uniforms; expanded from 3 to 15 jobs, empowering women heads of household and strengthening local capacity.



WATER SAMPLING TRAINING PROGRAM

Partnered with SENA to train communities in water sampling and monitoring.



IFC'S SOURCING2EQUAL

Selected as one of 15 companies in Colombia recognized for fostering equality in supply chains and empowering local communities.



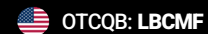
CONDAGUA

Oct 9, 2025: Copper Giant Completes prior consultation with Inga Condagua, establishing the first full social license for an exploration-stage project in Colombia



COLOMBIA'S MOST INFLUENTIAL WOMEN

July 2024: Thyana Alvarez, Copper Giant's VP & Country Manager, was recognized by *Semana* as one of Colombia's Most Influential Women.



NATIONAL REPUTATION



10TH ANNUAL BRÚJULA MINERA

“Mining Compass” at the National Mining Conference Ranking of Mining Company Reputation



2ND CONSECUTIVE YEAR

IN THE RANKING OF BEST REPUTATION AMONG MINING COMPANIES IN COLOMBIA

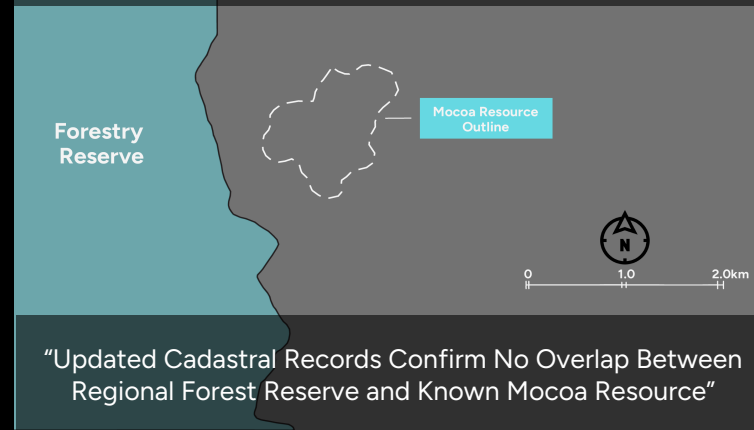
Reputation in Mining Municipalities: Ranked 12th, the highest-ranked exploration company in Colombia.

Reputation with Government Authorities: Ranked 13th, the second-highest exploration company after AngloGold Ashanti.

POLITICAL WILL




"COPPER GIANT ANNOUNCES UPDATE TO COLOMBIA'S CADASTRAL RECORDS ENHANCING MOCOYA PROJECT POTENTIAL" Nov 12, 2024



December 2025, Colombia launched the "Ronda Minera Cobre" to drive copper development & attract investment

1°14'48"N 76°40'40"W

COPPER GIANT

 Colombia

FUNDED & ALIGNED OWNERSHIP

CAPITAL STRUCTURE

As of Apr 07, 2026

ISSUED AND
OUTSTANDING
207,664,198

WARRANTS
92,058,

OPTIONS
18,460,000

29%

MANAGEMENT,
INSIDERS &
AFFILIATES

3%

ANGLO
ASIAN
MINING

18%

INSTITUTIONAL

13%

FRANK
GIUSTRA

35%

RETAIL

15%

HNW

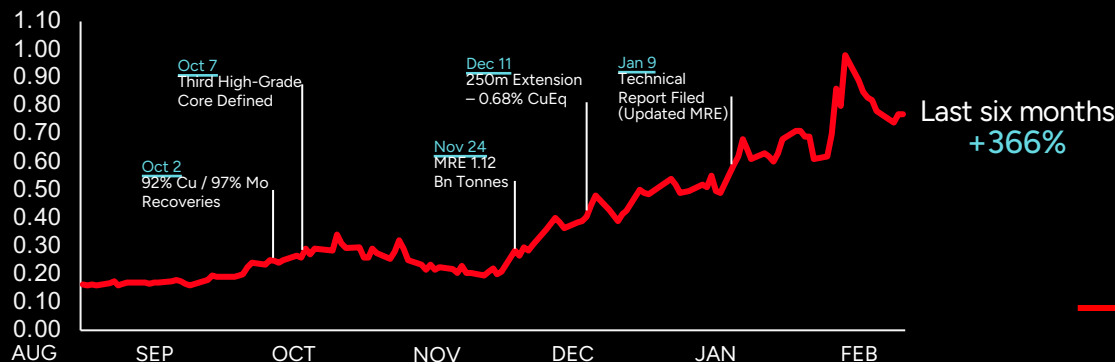
FINANCIAL POSITION

CASH
C\$23M

RUNWAY
2026 FULLY
FUNDED

KEY MILESTONES

- EXPANSION DRILLING
- DRILL TESTING TARGETS
- PEA
- PRESIDENTIAL ELECTIONS





PROPERTY – PEOPLE – SPONSORSHIP – TIMING

RISE WITH COPPER

TOTAL INFERRED RESOURCES

1,120 Mt / 0.51% CuEq / 0.31% Cu / 0.039% Mo / 12.7 Blbs CuEq* / 7.6 Blbs Cu / 1.0 Blbs Mo

1. The MRE was completed by Kevin Hon, B.Sc., P.Geo., Senior Resource Geologist, and Warren Black, M.Sc., P.Geo., Senior Consultant: Mineral Resources and Geostatistics, both of APEX. Mr. Hon and Mr. Black are independent Qualified Persons, as defined by NI 43-101, and are responsible for the completion of the Mineral Resource Estimate, with an effective date of November 18, 2025. Michael Dufresne, M.Sc., P.Geo., President & CEO of APEX, completed a peer review of the estimate.
2. Mineral Resources that are not Mineral Reserves do not have demonstrated economic viability.
3. The estimate of Mineral Resources may be materially affected by environmental, permitting, legal, title, taxation, socio-political, marketing, or other relevant issues.
4. The Inferred Mineral Resource in this estimate has a lower level of confidence than that applied to an Indicated Mineral Resource and must not be converted to a Mineral Reserve. It is reasonably expected that the majority of the Inferred Mineral Resource could potentially be upgraded to an Indicated Mineral Resource with continued exploration.

5. The Mineral Resources were estimated in accordance with the Canadian Institute of Mining, Metallurgy and Petroleum (CIM), CIM Standards on Mineral Resources and Reserves, Definitions (2014) and Best Practices Guidelines (2019) prepared by the CIM Standing Committee on Reserve Definitions and adopted by the CIM Council.
6. Economic assumptions used include US\$4.00/lb Cu, US\$20.00/lb Mo, process recoveries of 90% for Cu and 95% for Mo, a US\$10/t processing cost, G&A costs of US\$1.00/t, and a 3% NSR royalty
7. CuEq* values are calculated using a Cu-to-Mo value ratio of 1:5.278, incorporating both metal prices and metallurgical recoveries.
8. The constraining pit optimization parameters include a US\$2.5/t mining cost for both mineralized and waste material and a 45° pit slopes. Pit-constrained Mineral Resources are reported at a cutoff of 0.25% CuEq*.

*For further information refer to NI 43-101 Technical Report, entitled "Technical Report and Updated Mineral Resource Estimate for The Mocoa Project, Putumayo Department, Colombia", dated January 8, 2026, prepared by Michael Dufresne (P.Geo, P.Geol, MSc), Warren Black (MSc, P.Geo), Kevin Hon (BSc, P.Geo) and Chester deLeon (P.Eng), with an effective date of December 23, 2025.

NOTES ON DRILL RESULTS

- Copper equivalent (CuEq) for drill hole interceptions is calculated as: $\text{CuEq (\%)} = \text{Cu (\%)} + 5.278 \times \text{Mo (\%)}$, utilizing metal prices of Cu - US\$4.00/lb and Mo - US\$20.00/lb and metal recoveries of 90% Cu and 95% Mo. Mineralized zones at Mocoa are bulk porphyry-style zones and drilled widths are interpreted to be very close to true widths.

QUALIFIED PERSON (QP)

Edwin Naranjo Sierra, MSc and FAusIMM, registered with the Australasian Institute of Mining and Metallurgy, is the Qualified Person, as defined by the Canadian Securities National Instrument 43-101 Standard for Disclosure for Mineral Projects, for the Mocoa Cu-Mo porphyry project. Mr. Naranjo Sierra is the Vice-President of Exploration of Copper Giant. He has reviewed and approved the disclosure of the scientific and technical information contained in this presentation. Mr. Naranjo is not independent of the company.

NOTES ON QA/QC PROCEDURES

Copper Giant operates according to a rigorous Quality Assurance and Quality Control (QA/QC) protocol consistent with industry best practices. Core diameter is a mix of HQ and NQ depending on the depth of the drill hole. Diamond drill core boxes were photographed, sawed, sampled and tagged in maximum 2-metre intervals, stopping in geological boundaries. Samples were bagged, tagged and packaged for shipment by truck from Copper Giant's core logging facilities in Mocoa, Colombia to the Actlabs certified sample preparation facility in Medellin, Colombia. ActLabs is an accredited laboratory independent of the company. Samples are processed in the Medellin facilities where they are analyzed for copper and molybdenum by 4-Acid digest Atomic Absorption (AA) analysis. The sample pulps are air freighted from Medellin to the ActLabs certified laboratory in Guadalajara, Mexico, where they are analyzed for a suite of 57 elements using 4-Acid digest and ICP-MS. In order to monitor the ongoing quality of assay data and the database, Copper Giant has implemented QA/QC protocols which include standard sampling methodologies, the insertion of certified copper and molybdenum standard materials, blanks, duplicates (field, preparation and analysis) randomly inserted into the sampling sequence. QA/QC program also include the ongoing monitoring of data entry, QA/QC reporting and data validation. No material QA/QC issues have been identified with respect to sample collection, security and assaying.



ADDITIONAL INFORMATION

IAN HARRIS

President & CEO
+1 303 956 2944
harris@coppergiant.co

TETIANA KONSTANTYNIVSKA

VP Investor Relations
+1 778 829 8455
tk@coppergiant.co

